

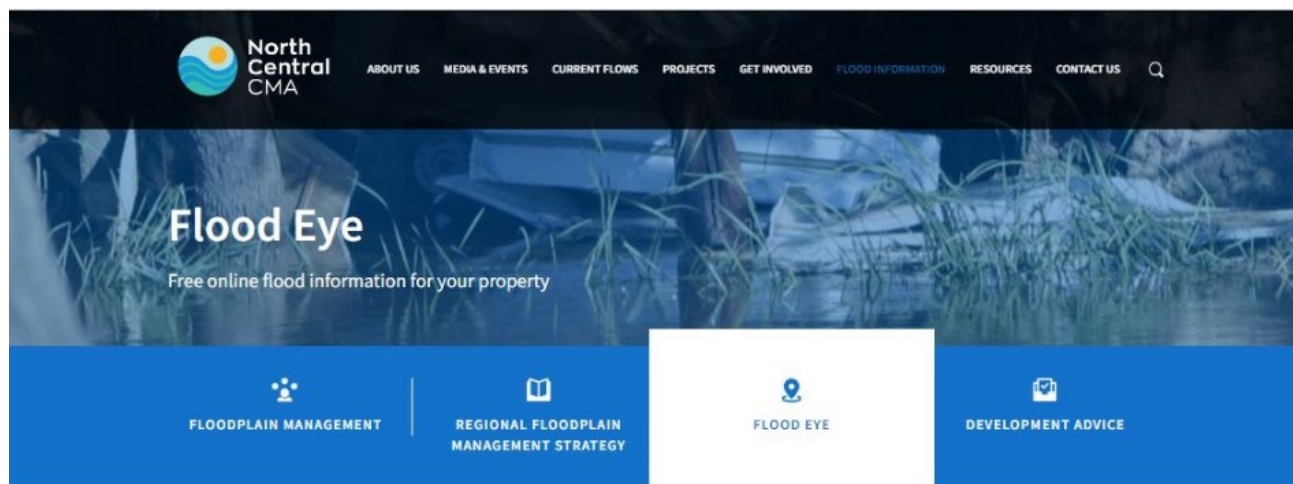
Flood Eye for Rochester



In this current flood emergency, we've put together an easy-to understand guide to help Rochester residents find out more about how their properties may be impacted by flooding.

Go to www.nccma.vic.gov.au/flood-eye

Click: **Download a Flood Eye report for your property**



[View published](#) [New draft](#) [Manage display](#) [Moderate](#)

Home > Flood Information > Flood Eye

Revision state: *Published*
Most recent revision: Yes
Actions: [Unpublish this revision](#)



North Central CMA has developed an online mapping tool – Flood Eye – that enables you to obtain a free report that contains flood information specific to your property.

Flood information is useful for:

Residents/ businesses wanting to understand the risks and prepare for future flood events;
People looking to buy or rent a property;
Property owners looking to renovate their house or build an extension;
Developers looking to subdivide a property; and
Farmers looking to undertake works on their property or develop a whole farm plan.

[Download a Flood Eye report for your property](#)

[Instructions for using the Flood Eye mapping tool](#)



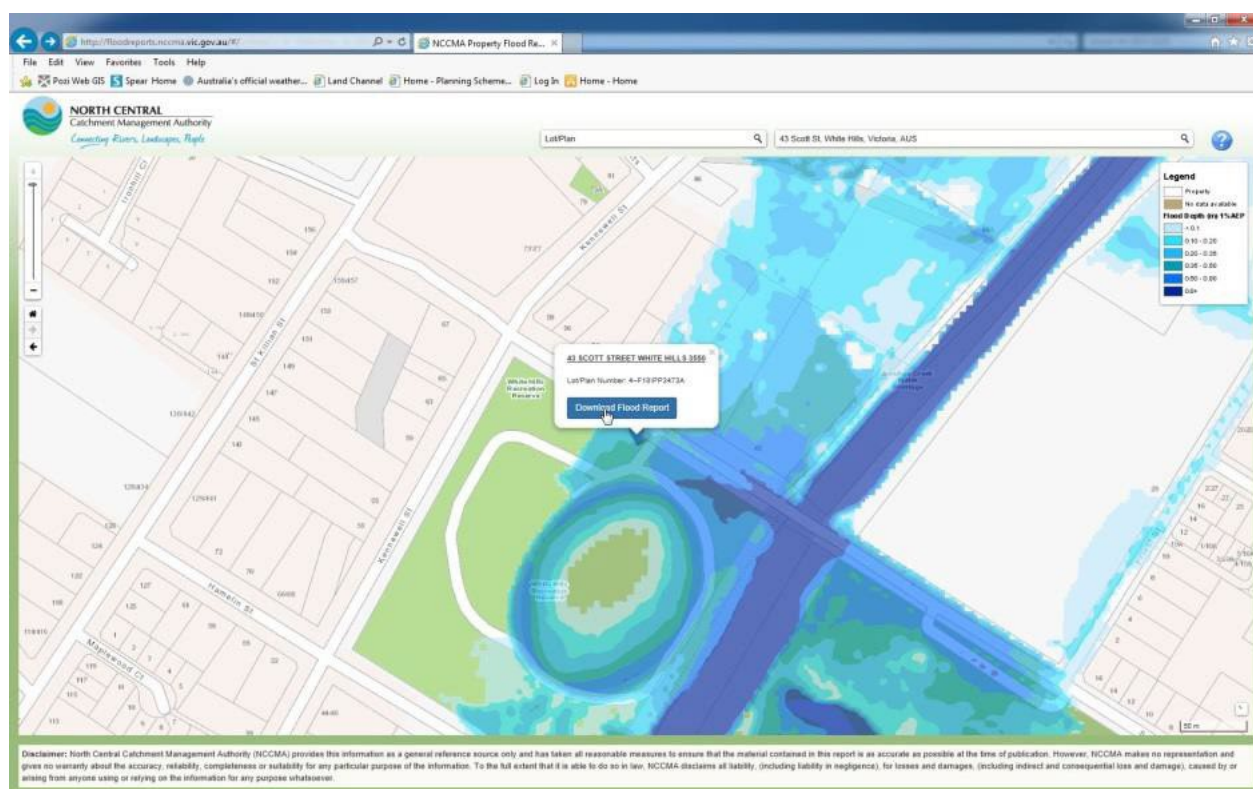


Telephone 03 5448 7124 or visit
www.nccma.vic.gov.au



Download the report May take up to 45 seconds


(note: the water map in the background is for a 1 in 100 or 1% AEP flood event, similar to January 2011 in Rochester)



Check out these numbers at the bottom of page 1.

- [Rochester Town Gauge Level](#) where water may reach your property
- [Rochester Town Gauge Level](#) where water may start flooding over your floor

Flood Information Report



Property Address

Address: 103

Parcel SPI: 2LPF12002

Parcel PFI: 4016119

About This Report

The Floodeye report provides property or lot-based flood information for building and development requirements. This report provides information on estimated flood levels, habitable floor level requirements and more technical information on flood inundation that is associated with designated waterways. Refer to the Definitions and Disclaimers section for a glossary of terms.

This report will help you to better understand the potential flood risks that currently apply to this property. The report may also prove beneficial when preparing a flood emergency plan or applying for flood insurance. Further advice on floodplain management and flood advice can be found at www.nccma.vic.gov.au/floodplain-management. To determine if a property is subject to flooding from the local Council drainage system you will need to contact the relevant Council for flood information.

Waterway Flood Information	AFFECTED	This property is subject to flooding from a flood event that has a 1% annual chance of occurring. The applicable 1% AEP flood level for this property is 115.1 metres AHD .
-----------------------------------	-----------------	--

Flood Warning Information

When the Bureau of Meteorology (BoM) issues Flood Warnings they include a reading of the flood height at the **Rochester Town Gauge**. The Rochester Town Gauge is measured based on the Australian Height Datum (AHD) which assumes sea level is 0 metres.

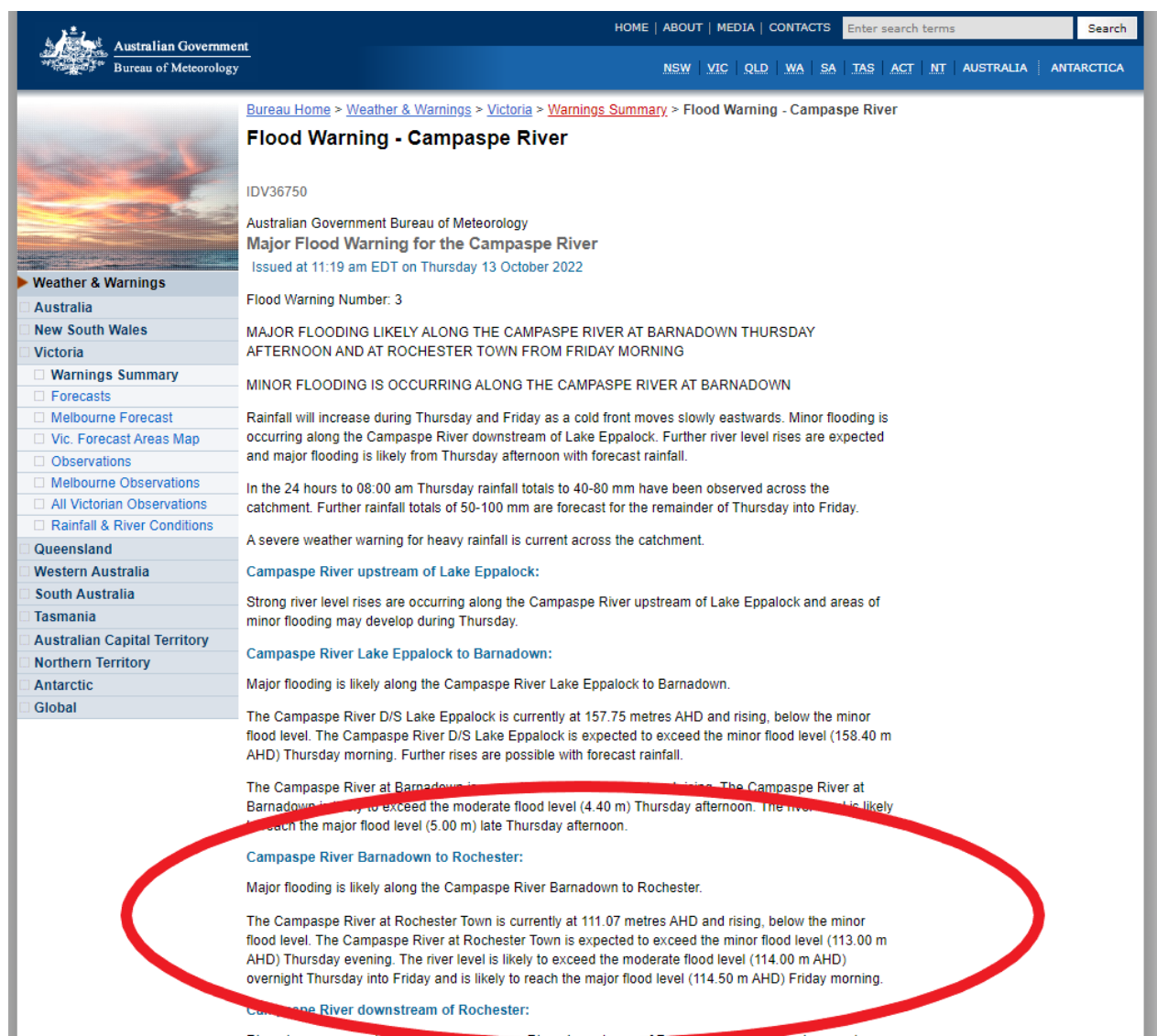
Rochester Town Gauge level where property is inundated	114.10	Flood water may start to affect this PROPERTY when the Rochester Town Gauge reaches this level.
Rochester Town Gauge level where the floor level is inundated	115.30	Flood water may start to affect the FLOOR LEVEL on this property when the Rochester Town Gauge reaches this level.

For more information

Telephone 03 5448 7124 or visit www.nccma.vic.gov.au



Check the current warnings, including gauge levels here
<http://www.bom.gov.au/vic/warnings/flood/campasperiver.shtml>



Australian Government
Bureau of Meteorology

HOME | ABOUT | MEDIA | CONTACTS | Enter search terms | Search

NSW VIC QLD WA SA TAS ACT NT AUSTRALIA ANTARCTICA

Bureau Home > Weather & Warnings > Victoria > Warnings Summary > Flood Warning - Campaspe River

Flood Warning - Campaspe River

IDV36750

Australian Government Bureau of Meteorology
Major Flood Warning for the Campaspe River
Issued at 11:19 am EDT on Thursday 13 October 2022

Flood Warning Number: 3

MAJOR FLOODING LIKELY ALONG THE CAMPASPE RIVER AT BARNADOWN THURSDAY AFTERNOON AND AT ROCHESTER TOWN FROM FRIDAY MORNING

MINOR FLOODING IS OCCURRING ALONG THE CAMPASPE RIVER AT BARNADOWN

Rainfall will increase during Thursday and Friday as a cold front moves slowly eastwards. Minor flooding is occurring along the Campaspe River downstream of Lake Eppalock. Further river level rises are expected and major flooding is likely from Thursday afternoon with forecast rainfall.

In the 24 hours to 08:00 am Thursday rainfall totals to 40-80 mm have been observed across the catchment. Further rainfall totals of 50-100 mm are forecast for the remainder of Thursday into Friday.

A severe weather warning for heavy rainfall is current across the catchment.

Campaspe River upstream of Lake Eppalock:

Strong river level rises are occurring along the Campaspe River upstream of Lake Eppalock and areas of minor flooding may develop during Thursday.

Campaspe River Lake Eppalock to Barnadown:

Major flooding is likely along the Campaspe River Lake Eppalock to Barnadown.

The Campaspe River D/S Lake Eppalock is currently at 157.75 metres AHD and rising, below the minor flood level. The Campaspe River D/S Lake Eppalock is expected to exceed the minor flood level (158.40 m AHD) Thursday morning. Further rises are possible with forecast rainfall.

The Campaspe River at Barnadown is currently at 111.07 metres AHD and rising, below the minor flood level. The Campaspe River at Barnadown is expected to exceed the moderate flood level (113.00 m AHD) Thursday afternoon. The river level is likely to reach the major flood level (114.50 m AHD) late Thursday afternoon.

Campaspe River Barnadown to Rochester:

Major flooding is likely along the Campaspe River Barnadown to Rochester.

The Campaspe River at Rochester Town is currently at 111.07 metres AHD and rising, below the minor flood level. The Campaspe River at Rochester Town is expected to exceed the minor flood level (113.00 m AHD) Thursday evening. The river level is likely to exceed the moderate flood level (114.00 m AHD) overnight Thursday into Friday and is likely to reach the major flood level (114.50 m AHD) Friday morning.

Campaspe River downstream of Rochester:

River rises are expected along the Campaspe River downstream of Rochester from Thursday evening.

As at noon on Thursday 13 October, the predicted peak will be:

Most likely

Level: 115.2

Peak time: 4pm on Saturday 15 October

Possible but less likely

Level: 115.5

When: 6pm Saturday 15 October

January 2011 was 115.4

If you're having trouble interpreting this data, call us on 03 5448 7124.

Stay informed with the latest warnings, www.emergency.vic.gov.au or call 1800 226 226. For Emergency assistance, please contact SES on 132 500.

If you are in immediate danger, please call Triple Zero (000).

For more information

Telephone 03 5448 7124 or visit
www.nccma.vic.gov.au

