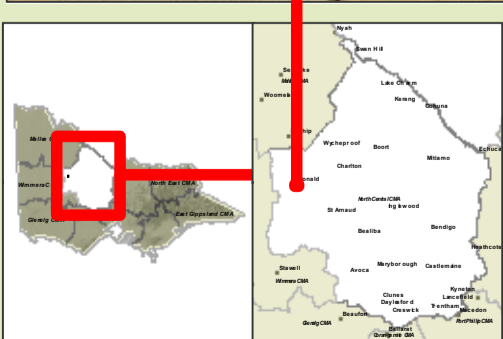




COMMUNITY FLOOD FEEDBACK



DONALD TOWNSHIP
 DONALD JANUARY 2011 FLOOD EXTENT

 **NORTH CENTRAL**
 Catchment Management Authority
Connecting Rivers, Landscapes, People

1:7,500



The State of Victoria does not warrant the accuracy or completeness of information in this publication and any person using or relying upon such information does so on the basis that the State of Victoria shall bear no responsibility or liability whatsoever for any errors, faults, defects or omissions in the information.